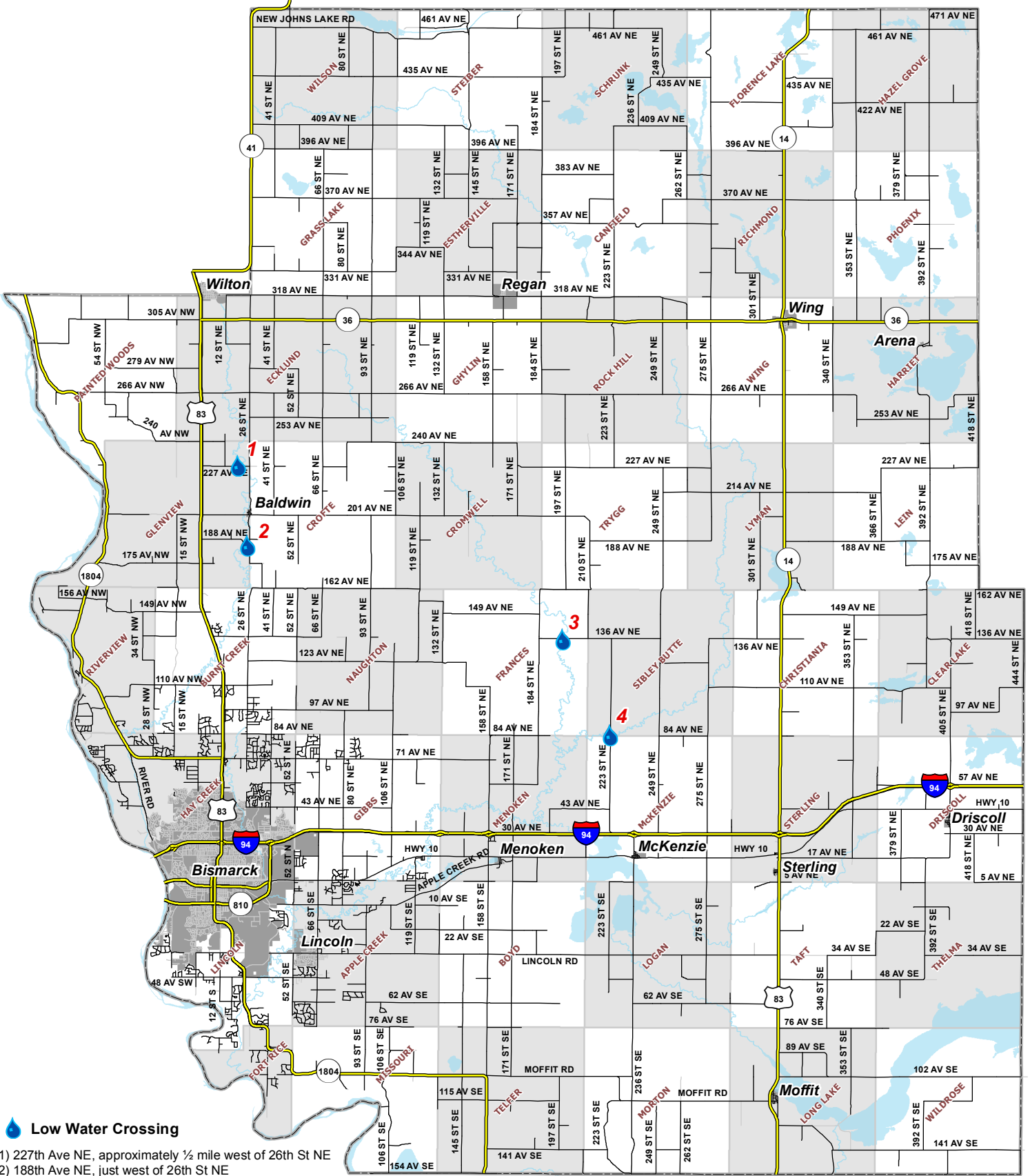

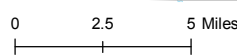


BURLEIGH COUNTY, NORTH DAKOTA

LOW WATER CROSSINGS



-  **Low Water Crossing**
- 1) 227th Ave NE, approximately 1/2 mile west of 26th St NE
 - 2) 188th Ave NE, just west of 26th St NE
 - 3) 136th Ave NE, one mile east of 184th St NE
 - 4) 249th St NE, five miles north of 30th Ave NE



Low Water Crossings With-in Burleigh County County & Township Road Systems

*Prepared by
Rodney Ness, Burleigh County Road Supt.
Feb 2010*

Location #1 227th Ave NE, approximately ½ mile west of 26th St NE. This is on a Glenview Township roadway that crosses the northern reaches of Burnt Creek. This is the first major road crossing of the creek towards the north and has a paved overflow section. It is closed for a short period of time nearly every spring and after heavy rain fall events. All residential traffic is generated on the west side of the crossing and accesses from US Hwy 83 to the west during road closures. No residents live between the crossing and 26th St NE. Any traffic approaching from the east is easily detoured north & south on 26th St NE

Location #2 188th Ave NE, just west of 26th St NE. This is on a Glenview Township roadway that crosses Burnt Creek and has a paved overflow section. It is referred to as the Lenihan crossing. It is closed for a period of time nearly every spring and after heavy rain fall events. All residential traffic is generated on the west side of the crossing and accesses from US Hwy 83 to the west during road closures. Any traffic approaching from the east is easily detoured north & south on 26th St NE

Location #3 136th Ave NE, one mile east of 184th St NE. This is on a Burleigh County roadway and is located on the west branch of Apple Creek. It has a paved overflow section and is referred to as the Kershaw Crossing. Local residents live on the west side of the crossing and can be accessed from the west on 184th St NE. Any traffic approaching from the east is easily detoured around to the north at a point one mile east of the crossing. No residents live in the mile east of the crossing. It is closed for long periods of time (more than 2 weeks) nearly every spring and after heavy rain fall events.

Location #4 249th St NE, five miles north of 30th Ave NE. This is on a Sibley Butte Township roadway and is located on the east branch of Apple Creek. It has a paved overflow section and is referred to as the Bliss Crossing. Local residents live on the south side of the crossing and can be accessed from the south on 249th St NE. Any traffic approaching from the north is easily detoured around east or west on 136th Ave NE at a point four miles north of the crossing. No residents live on 249th St NE between the crossing and 136th Ave NE. It is closed for long periods of time (more than 2 weeks) nearly every spring and occasionally after heavy rain fall events.